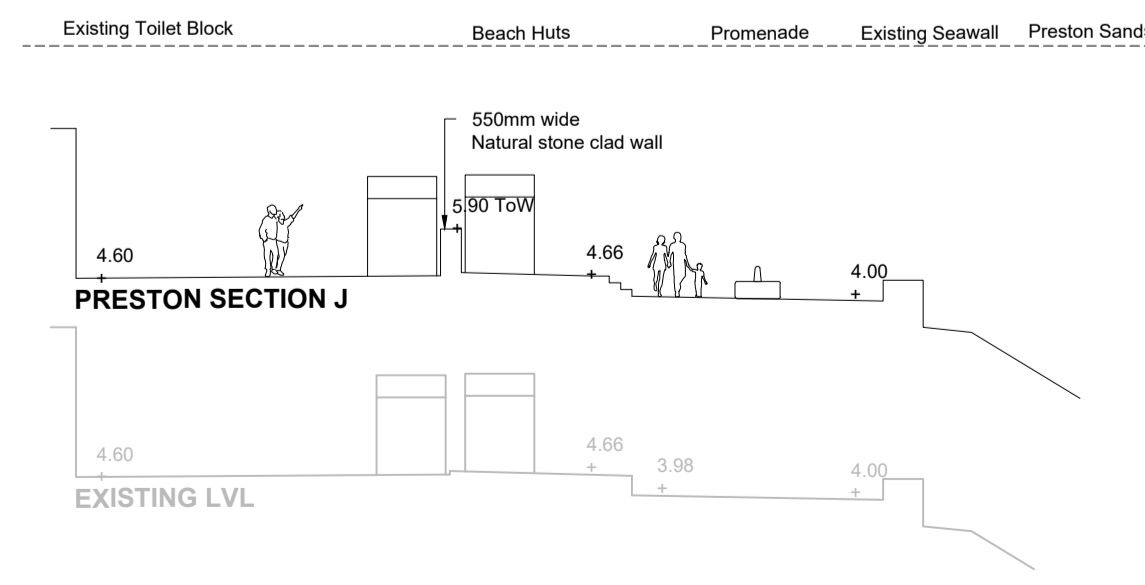
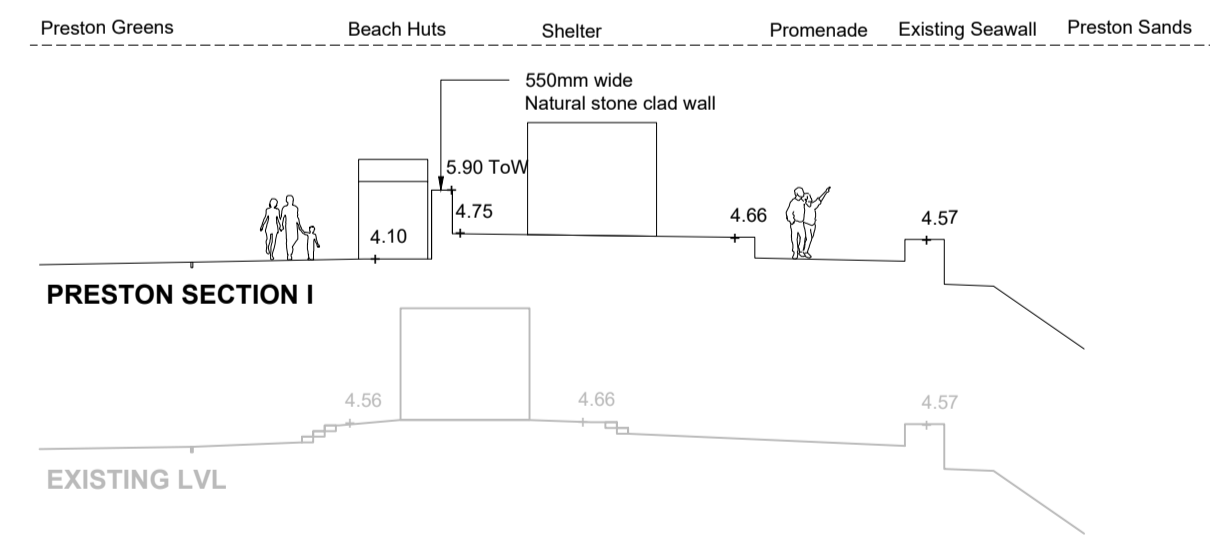
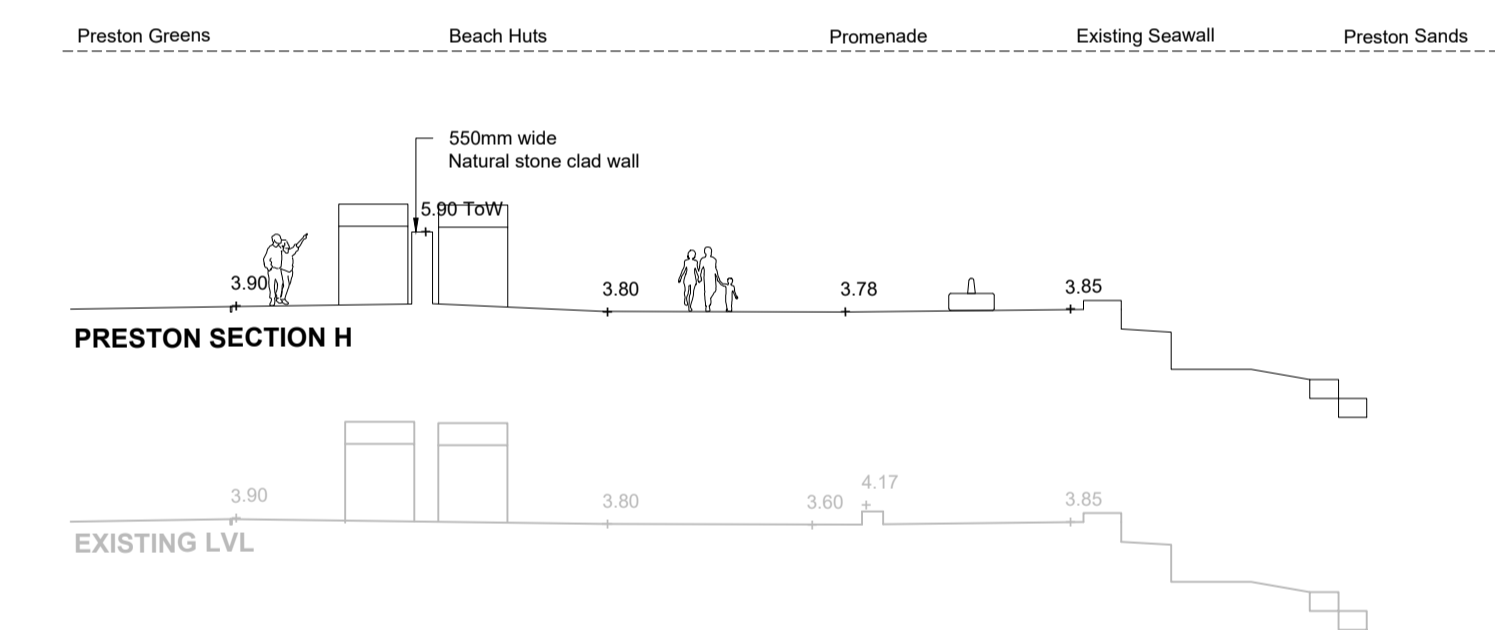
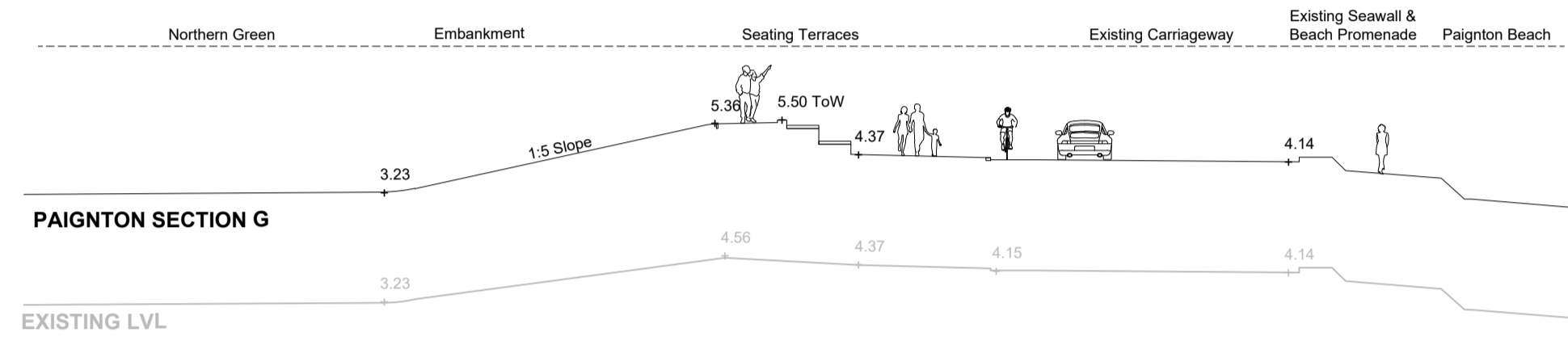
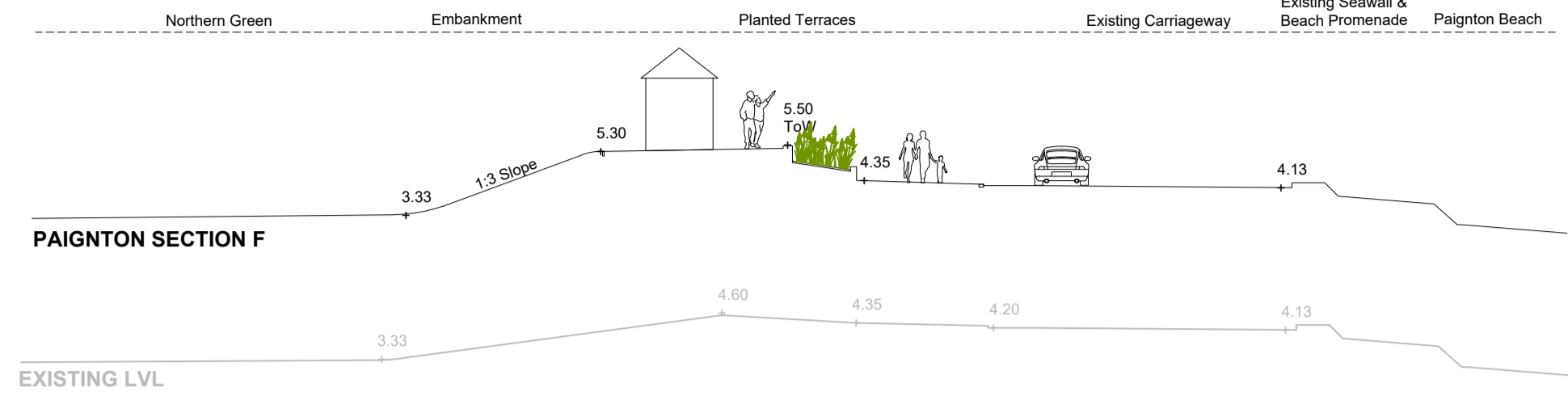
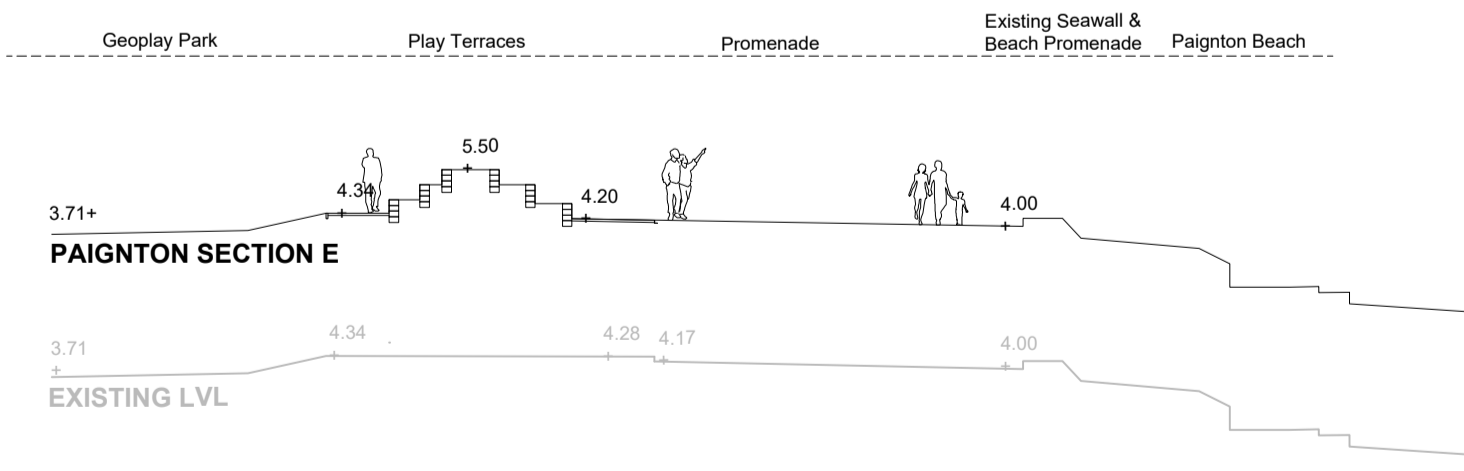
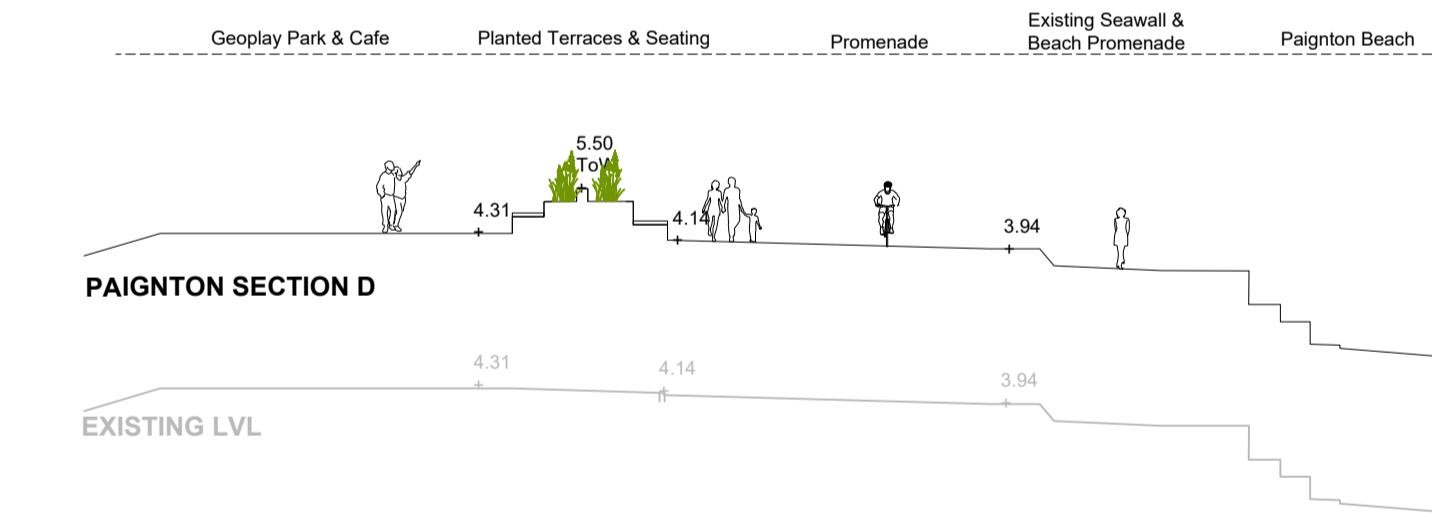
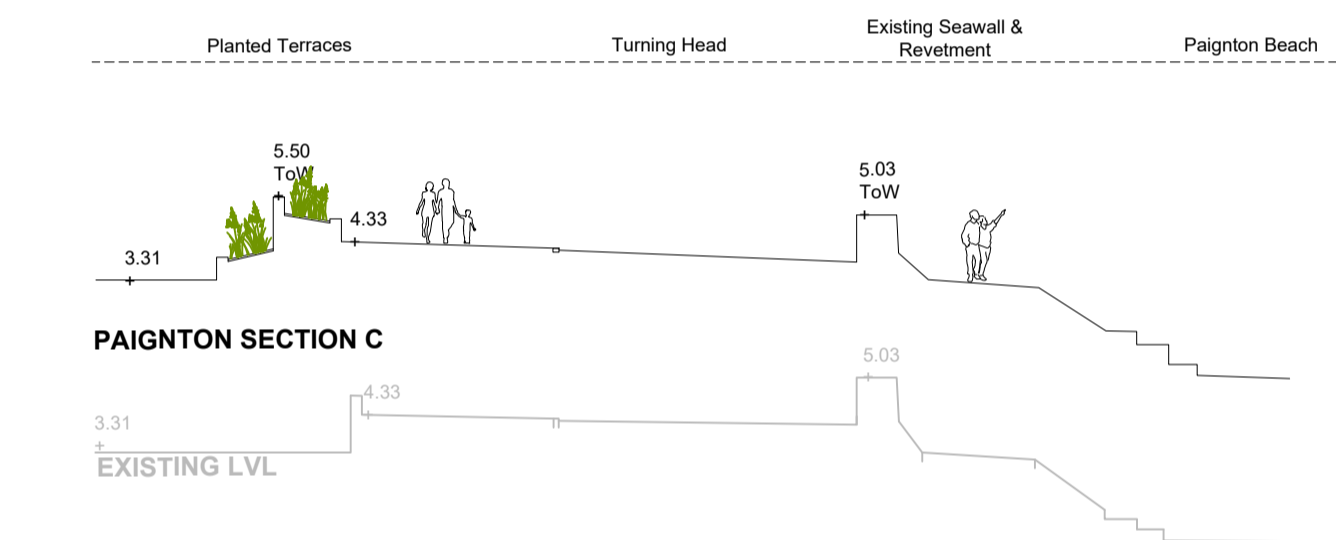
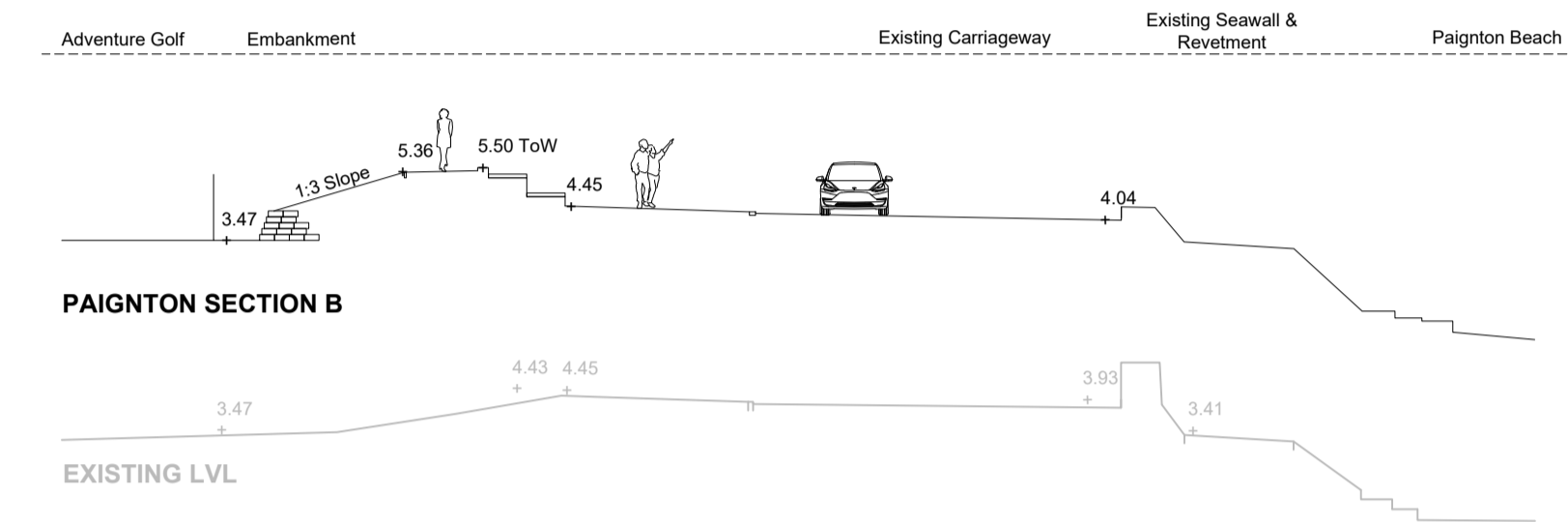
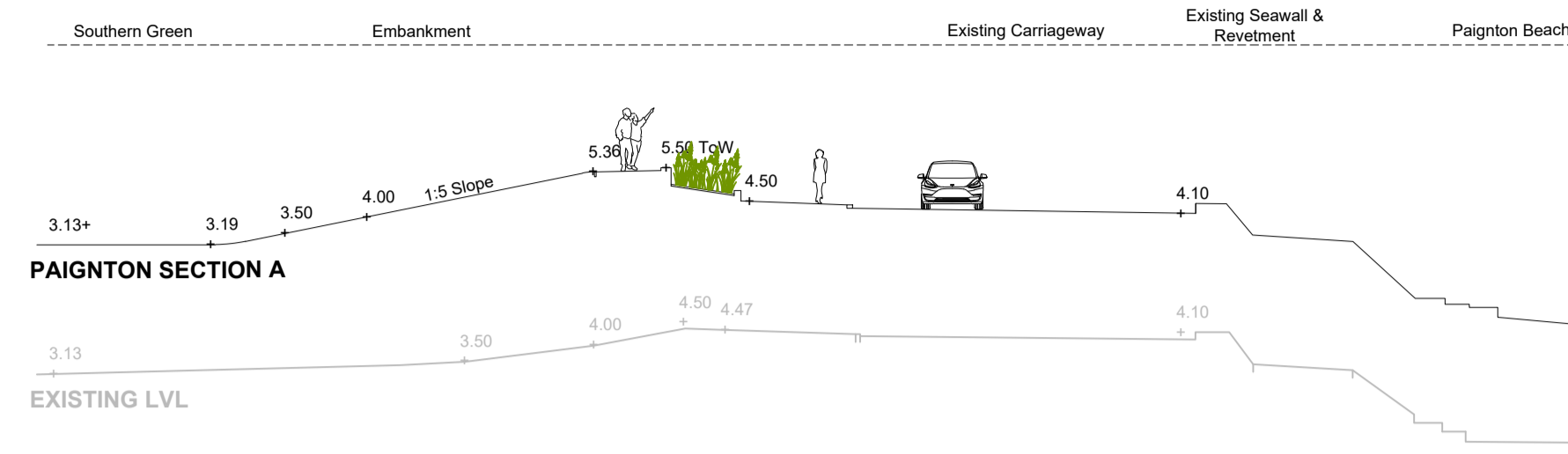


SECTION LOCATOR PLAN

The position of the beach huts is seasonal/temporary



| | | |
|------|---|-----------|
| A | Amendments to Preston primary wall and beach hut annotation added | 20.06.24 |
| REV. | DESCRIPTION | APP. DATE |

LDA DESIGN

PROJECT TITLE
Paignton and Preston Coastal Flood Protection Scheme

DRAWING TITLE
Typical Landscape Sections

| | | |
|-----------|------------|------------------|
| ISSUED BY | Exeter | T: 01392 260 430 |
| DATE | 19.06.2024 | DRAWN SS |
| SCALE: A1 | 1:200 | CHECKED KB |
| STATUS | Planning | APPROVED SJT |

DWG. NO PPCS-LDA-PL-ZZ-DR-L-0020

No dimensions are to be scaled from this drawing. All dimensions are to be checked on site. Area measurements for indicative purposes only.

© LDA Design Consulting Ltd. Quality Assured to BS EN ISO 9001 : 2015
Sources Ordnance Survey

